Photograph Legend and Map

Name
1 SE from Perry to CL River Dr.jpg
2 Berm NW fr. CL Rvr Dr to Perry.jpg
3 River Drive east of Perry St.jpg
4 Planter and Berm east of Perry.jpg
5 River Dr east across Pershing.jpg
6 Berm east across Pershing.jpg
7 CL Iowa and Rvr Dr NE into park.jpg
8 Barrier SW from park @ Iowa.jpg

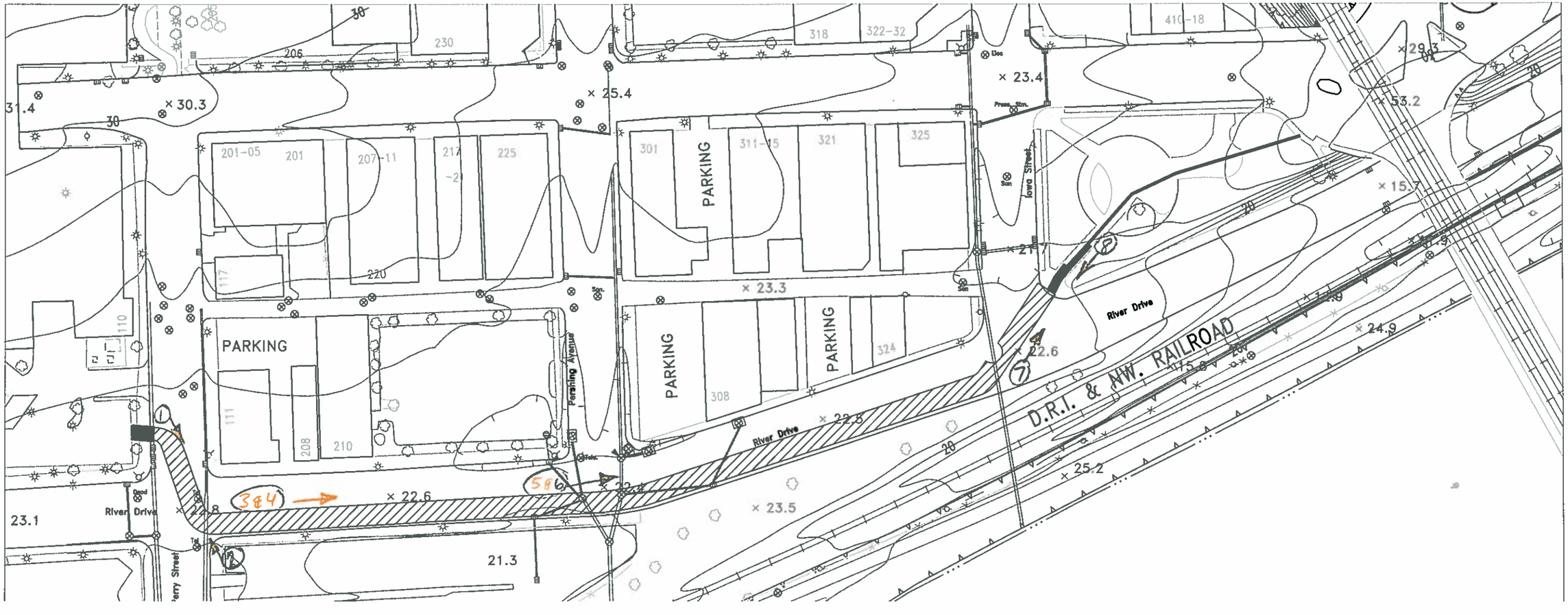

1 - SE from Perry to CL River Dr

2 - Berm NW fr. CL Rvr Dr to Perry

3 – River Drive east of Perry St

4 Planter and Berm east of Perry



5 - River Dr east across Pershing

6 Berm east across Pershing



7 - Iowa and River Dr NE into park

8 - Barrier SW from park @ Iowa